

+NOTICE!!

These documents have been scanned!

Do not place un-scanned documents beneath this notice!

Do not remove this notice from this file!

GPO Jacket No. 560-102
Print Order 61540
Rise Business Services, LLC
Job=AZ15 9/11/2019



Box Number= AZ15234



Claim Begin-End: AMC456769-AMC456770

1 Initial Receipt



AZ15234-18

AMC448147-AMC457012

United States Department of the Interior
Bureau of Land Management
 DIV OF LANDS, MINRLS & ENERGY
 ONE N CENTRAL AVE
 PHOENIX, AZ 85004 -4427
 Phone: 602-417-9200

Receipt

No: 4514161

Transaction #: 4634740	
Date of Transaction: 07/23/2019	
CUSTOMER:	
RON BUSSOLOTTI 2324 CABOT PLAINS RD CABOT,VT 05647-9733 US	

LINE #	QTY	DESCRIPTION	REMARKS	UNIT PRICE	TOTAL
1	2.00	LOCATABLE MINERALS / MINING CLAIMS-NEW,UNADJUD, ONE OR MORE AUTH NOS / NEW MINING CLAIM PROCESSING FEE CASES: AMC456769/\$20.00, AMC456770/\$20.00		- n/a -	40.00
2	2.00	LOCATABLE MINERALS / MINING CLAIMS-NEW,UNADJUD, ONE OR MORE AUTH NOS / NEW MINING CLAIMS LOCATION FEE CASES: AMC456769/\$37.00, AMC456770/\$37.00		- n/a -	74.00
3	2.00	LOCATABLE MINERALS / MINING CLAIMS-NEW,UNADJUD, ONE OR MORE AUTH NOS / NEW MINING CLAIMS MAINTENANCE FEE CASES: AMC456769/\$155.00, AMC456770/\$155.00		- n/a -	310.00
TOTAL:					\$424.00

PAYMENT INFORMATION				
1	AMOUNT:	424.00	POSTMARKED:	N/A
	TYPE:	CHECK	RECEIVED:	07/19/2019
	CHECK NO:	544		
	NAME:	BUSSOLOTTI, RON 2324 CABOT PLAINS RD CABOT VT 05647-9733 US		

REMARKS

This receipt was generated by the automated BLM Collections and Billing System and is a paper representation of a portion of the official electronic record contained therein.

NOTICE!!

These documents have been scanned!

Do not place un-scanned documents beneath this notice!

Do not remove this notice from this file!

GPO Jacket No. 560-102
Print Order 61540
Rise Business Services, LLC
Job=AZ15 9/11/2019



Box Number= AZ15234



Claim Begin-End: AMC456769-AMC456770

2 Correspondence



AZ15234-18

AMC448147-AMC457012

**NO
DOCUMENTS
FOUND**

NO DOCUMENTS FOUND
NO DOCUMENTS FOUND

NOTICE!!

These documents have been scanned!

Do not place un-scanned documents beneath this notice!

Do not remove this notice from this file!

GPO Jacket No. 560-102
Print Order 61540
Rise Business Services, LLC
Job=AZ15 9/11/2019



Box Number= AZ15234



Claim Begin-End: AMC456769-AMC456770

3 Transfers



AZ15234-18

AMC448147-AMC457012

**NO
DOCUMENTS
FOUND**

NO DOCUMENTS FOUND
NO DOCUMENTS FOUND

NOTICE!!

These documents have been scanned!

Do not place un-scanned documents beneath this notice!

Do not remove this notice from this file!

GPO Jacket No. 560-102
Print Order 61540
Rise Business Services, LLC
Job=AZ15 9/11/2019



Box Number= AZ15234



Claim Begin-End: AMC456769-AMC456770

4 Annual Filings



AZ15234-18

AMC448147-AMC457012

UNITED STATES
DEPARTMENT OF THE INTERIOR
BUREAU OF LAND MANAGEMENT

456769

CREDIT CARD PAYMENT
For Mining Claim Maintenance Fee

THIS IS A CHANGE OF ADDRESS

TELEPHONE SUBMISSION - ACCURACY OF THE BELOW INFORMATION IS THE RESPONSIBILITY OF THE CLAIMANT/OWNER

NAME RONALD F. BUSSOLOTTI
ADDRESS 2324 CABOT PLAINS ROAD
CITY CABOT STATE VT ZIP 85647
PHONE # 802 - 279-9742

SEND RECEIPT TO Above address
 Other (include Name and Mailing Address):

AMC NUMBER	CLAIM/SITE NAME
<u>456769</u>	<u>GREEN GLORY MINE #5</u>
<u>456770</u>	<u>GREEN GLORY MINE #6</u>

2 # of Claim/Site
x 165.00 Each
\$ 330.00 Total Charged DR (INITIALS)
RECEIPT # 4536715

DATE STAMP

RECEIVED
STATE OFFICE
2019 AUG 19 P 2:11
PHOENIX, ARIZONA

***** FOR OFFICIAL USE ONLY *****

DATE _____ INITIALS _____ VERIFIED _____

ENTERED
AUG 22 2019
BY: [Signature]

DEPARTMENT OF THE INTERIOR
 BUREAU OF LAND MANAGEMENT
 MINING CLAIMS
 (MASS) Serial Register Page

Run Date/Time: 8/19/2019 14:32 PM

Page 1 Of 1

01 05-10-1872;017STAT0091;30USC26,28,34
 Case Type 384101: LODE CLAIM
 Claim Name: GREEN GLORY MINE# 5
 Case Disposition: ACTIVE
 Required Maintenance Fee: \$165.00

Total Acres
 20.66

Serial Number
 AMC456769

Lead File Number
 AMC456769

Name & Address

Interest Relationship

County / State

District

Mer Twp Rng Sec

Subdivision

Act Date	Code	Action Text	Action Remarks	Receipt Number
05/20/2019	403	LOCATION DATE		
07/19/2019	395	RECORDATION NOTICE RECD	1	4514161
07/19/2019	484	LOCATION YEAR / MAINTENAN	2019;\$155	4514161
07/19/2019	501	ACCT ADV IN LEAD FILE	AMC456769-AMC456770;	4514161

Line Nr

Remarks

Well apply not entered yet.

United States Department of the Interior
Bureau of Land Management
 DIV OF LANDS, MINRLS & ENERGY
 ONE N CENTRAL AVE
 PHOENIX, AZ 85004 -4427
 Phone: 602-417-9200

Receipt	
No:	4536715

Transaction #: 4657629
Date of Transaction: 08/19/2019

CUSTOMER:	
	RON BUSSOLOTI 2324 CABOT PLAINS RD CABOT,VT 05647-9733 US

LINE #	QTY	DESCRIPTION	REMARKS	UNIT PRICE	TOTAL
1	1.00	LOCATABLE MINERALS / MINING CLAIMS- NOT NEW-UNADJUD,ONE AUTH NO. ONLY / MINING CLAIM MONEY RECEIVED CASES: AMC456769/\$330.00	2020 MAINT/2	- n/a -	330.00
TOTAL:					\$330.00

PAYMENT INFORMATION

NOTE: Items will appear on credit card statement as "Bureau of Land Mgmt CO".

1	AMOUNT:	330.00	POSTMARKED:	N/A
	TYPE:	CREDIT CARD	RECEIVED:	08/19/2019
	NAME:	BUSSOLOTI, RON 2324 CABOT PLAINS RD CABOT VT 05647-9733 US		
	CARD NO:	XXXXXXXXXXXX5164	AUTH CODE:	111889
	NAME ON CARD:	RONALD F BUSSOLOTI		
	SIGNATURE:	OVER THE PHONE		

REMARKS

This receipt was generated by the automated BLM Collections and Billing System and is a paper representation of a portion of the official electronic record contained therein.

NOTICE!!

These documents have been scanned!

Do not place un-scanned documents beneath this notice!

Do not remove this notice from this file!

GPO Jacket No. 560-102
Print Order 61540
Rise Business Services, LLC
Job=AZ15 9/11/2019



Box Number= AZ15234



Claim Begin-End: AMC456769-AMC456770

5 Miscellaneous



AZ15234-18

AMC448147-AMC457012

**NO
DOCUMENTS
FOUND**

NO DOCUMENTS FOUND
NO DOCUMENTS FOUND

NOTICE!!

These documents have been scanned!

Do not place un-scanned documents beneath this notice!

Do not remove this notice from this file!

GPO Jacket No. 560-102
Print Order 61540
Rise Business Services, LLC
Job=AZ15 9/11/2019



Box Number= AZ15234



Claim Begin-End: AMC456769-AMC456770

6 Location Notices-Amendments and Supporting Documents



AZ15234-18

AMC448147-AMC457012

MINING CLAIM STATUS REPORT - 2018 - 2019

Data Entered: 8/21/19 am

MTP Checked By: 8/21/19 am
GEO Checked By: 8/21/19 am

LEAD SERIAL NUMBER: AMC 456769 thru AMC 456770

NUMBER OF CLAIMS & TYPE:

2 LODE
____ PLACER
____ ASSOCIATION PLACER
____ MILL SITE
____ TUNNEL SITE

CHARGES:

Processing Fee @ \$20 = \$ 40
Location Fee @ \$37 = \$ 74
Maintenance Fee @ \$155 = \$ 310
Add'l Maint Fee for Assoc Placer = \$ _____
SUBTOTAL \$ 424
Other Fees \$ _____
Other Fees \$ _____
TOTAL \$ _____

TOTAL ACREAGE: _____ Per Claim
(Placer Only)

NUMBER OF LOCATORS: 2

DOCUMENTS RECEIVED VIA: Over-the-Counter [] Mail [] TIMELY FILED: Yes [] No []

LEGAL DESCRIPTION: T 3N R 20W SEC 22
T _____ R _____ SEC _____
T _____ R _____ SEC _____
T _____ R _____ SEC _____
T _____ R _____ SEC _____

BLM [] FOREST SERVICE [] _____ SUBJ TO PL 359: Yes [] No []
WILDERNESS AREA [] _____

SPLIT ESTATE: N/A [] SX [] PX [] OTHER [] _____
SRHA [] Was proper Notice filed if located on SHRA Land? Yes [] No []

RECONVEYED MINERALS ON BLM LAND REQUIRE OPENING ORDER FROM 1944 TO 1993:
Open to Entry On _____ N/A []

COMMENTS/STATUS: VOID [] PARTIALLY VOID [] PVT MINERALS [] WITHDRAWN LANDS []
OTHER [] _____

[] Claimant acknowledges that portions of the following claim(s) site(s) may be void or voidable.

Printed Name of Claimant _____ Signature of Claimant _____

*****FINAL ADJUDICATION*****

DATE _____ INITIALS _____

AMC 456769

LOCATION NOTICE FOR LODE MINING CLAIM

Amendment BLM Serial # _____

NOTICE IS HEREBY GIVEN that the Green Glory Mine #5
_____ lode mining claim has been located
by Ron Bussolotti whose current mailing
address is 2324 Cabot Plains rd
Cabot, VT 05647

RECEIVED
BLM AZ STATE OFFICE
2019 JUL 19 P 2:59
PHOENIX, ARIZONA
BLM
Date
Stamp

The general course of this claim is NW + SE and it is situated in La Paz
County, Arizona. This claim is 1500 feet in length and 600 feet in width.

20.6 Total Claim Acreage. This claim runs from the location monument on which this location notice
is posted on the centerline of the claim approximately 300 feet in a NE direction to the North
end line and 1500 feet in a NW direction to the West end line. This claim is marked by six
monuments, one at each corner and one at the center of each end line of the claim.

The location monument on which this notice is posted is situated within Section 22, Township 3
N, Range 20 W, Gila Salt River Base and Meridian, Arizona and this claim encompasses portions
of the following quarter section(s), section(s), Township(s) and Range(s) NW 1/4 + NE 1/4 + SE 1/4 of
the NW 1/4 of section 22 + NW 1/4 + SW 1/4 of the NE 1/4 sections of section
22 3N 20W
Gila Salt River Base and Meridian, Arizona.

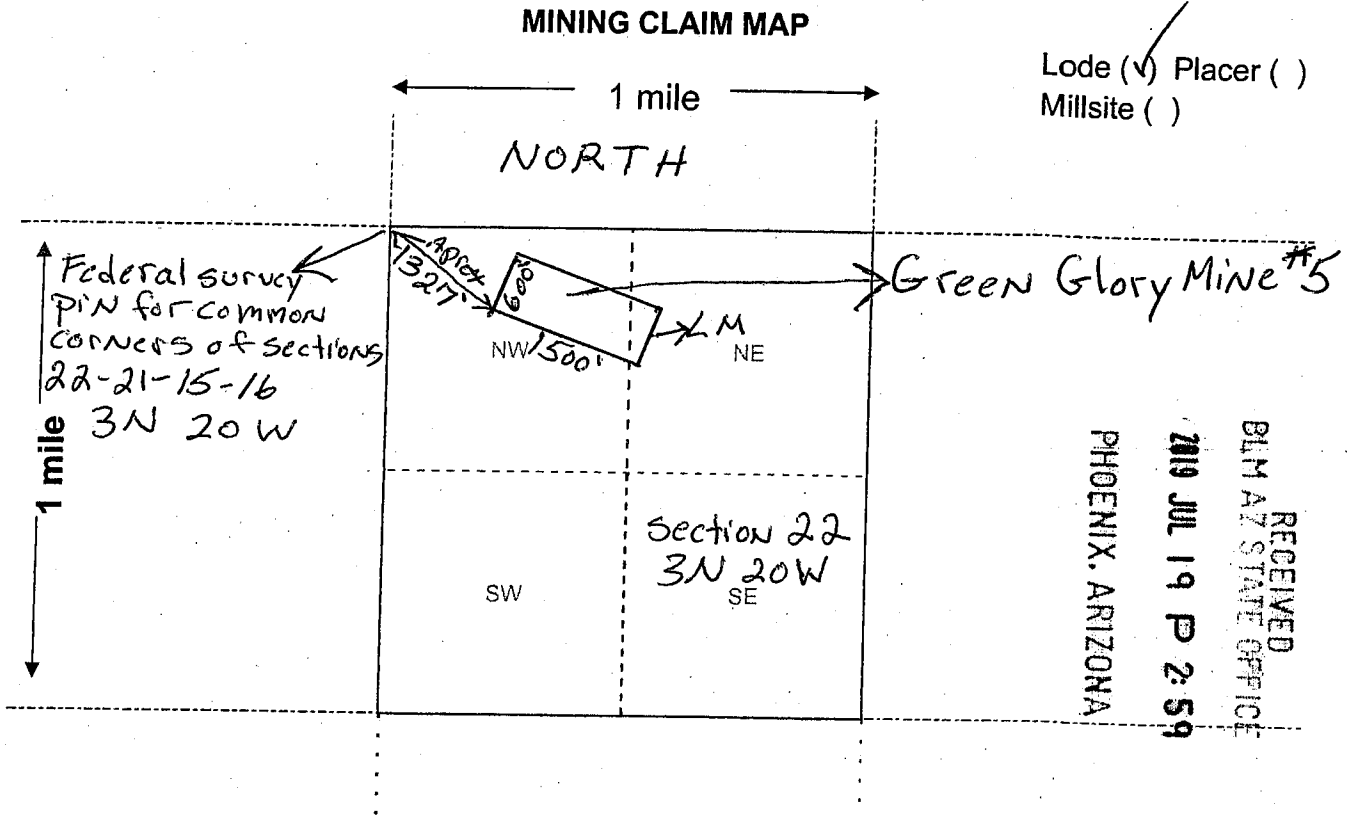
The locality of this claim with reference to some natural object or permanent monument and additional information
(if any) concerning its locality are as follows: SW claim corner monument is approx 1327
feet in a SE direction from Federal survey pin for common corners
of sections 22-21-15-16
3N 20W The above information is shown on the attached map.

DATED AND POSTED on the ground this 20 day of May, 2019.

LOCATOR(s) AGENT
Print Name(s) Ron Bussolotti Eric Drummond
Signature(s) Ron Bussolotti Eric Drummond

AMC456769

Green Glory Mine #5
 OWNERS = Ron Bussolotti
 2324 Cabot plains rd
 Cabot VT 05647
 Eric Drummond
 PO Box 7049
 Rancho Santa Fe, CA 92067



Scale: 1" = 2000 feet



- The above map depicts the Green Glory Mine #5 mining claim, which is located in Section (s) 22, Township 3 N, Range 20 W, Gila and Salt River Base and Meridian, La Paz County, Arizona. Total claim acreage is 20.6
- The type of corner and location monuments used are as follows: 5' foot tall capped PVC pipe set in rocks
- The bearings and distances in degrees and feet between claim corners and to a public land survey monument are as depicted on the map.
- If the claim is a placer or millsite claim with exterior limits conforming to legal subdivisions of the public survey, provide a legal description of the claim _____

Form MCF100a
 Revised July 2014

AMC456769

RECEIVED
BLM AZ STATE OFFICE
2019 JUL 19 P 2:59
PHOENIX, ARIZONA

LOCATION NOTICE FOR LODE MINING CLAIM

Amendment BLM Serial # _____

NOTICE IS HEREBY GIVEN that the Green Glory Mine 6
_____ lode mining claim has been located
by Ron Bussolotti whose current mailing
address is 2324 Cabot Plains rd
Cabot, VT 05647

BLM
Date
Stamp

The general course of this claim is NW-SE and it is situated in La Paz
County, Arizona. This claim is 1500 feet in length and 600 feet in width.

20.6 Total Claim Acreage. This claim runs from the location monument on which this location notice
is posted on the centerline of the claim approximately 300 feet in a NE direction to the North
end line and 1500 feet in a NW direction to the West end line. This claim is marked by six
monuments, one at each corner and one at the center of each end line of the claim.

The location monument on which this notice is posted is situated within Section 22, Township 3
N, Range 20 W, Gila Salt River Base and Meridian, Arizona and this claim encompasses portions
of the following quarter section(s), section(s), Township(s) and Range(s) SE 1/4 of the NW 1/4 +
SW 1/4 of the NE 1/4 + NW 1/4 of the SE 1/4 sections of section 22 3N 20W
Gila Salt River Base and Meridian, Arizona.

The locality of this claim with reference to some natural object or permanent monument and additional information
(if any) concerning its locality are as follows: SW claim corner monument is approx 2338'
feet in a SW+SE direction from Federal survey pin for common corners
of sections 22-21-15-16
3N 20 W The above information is shown on the attached map.

DATED AND POSTED on the ground this 20 day of May, 2019.

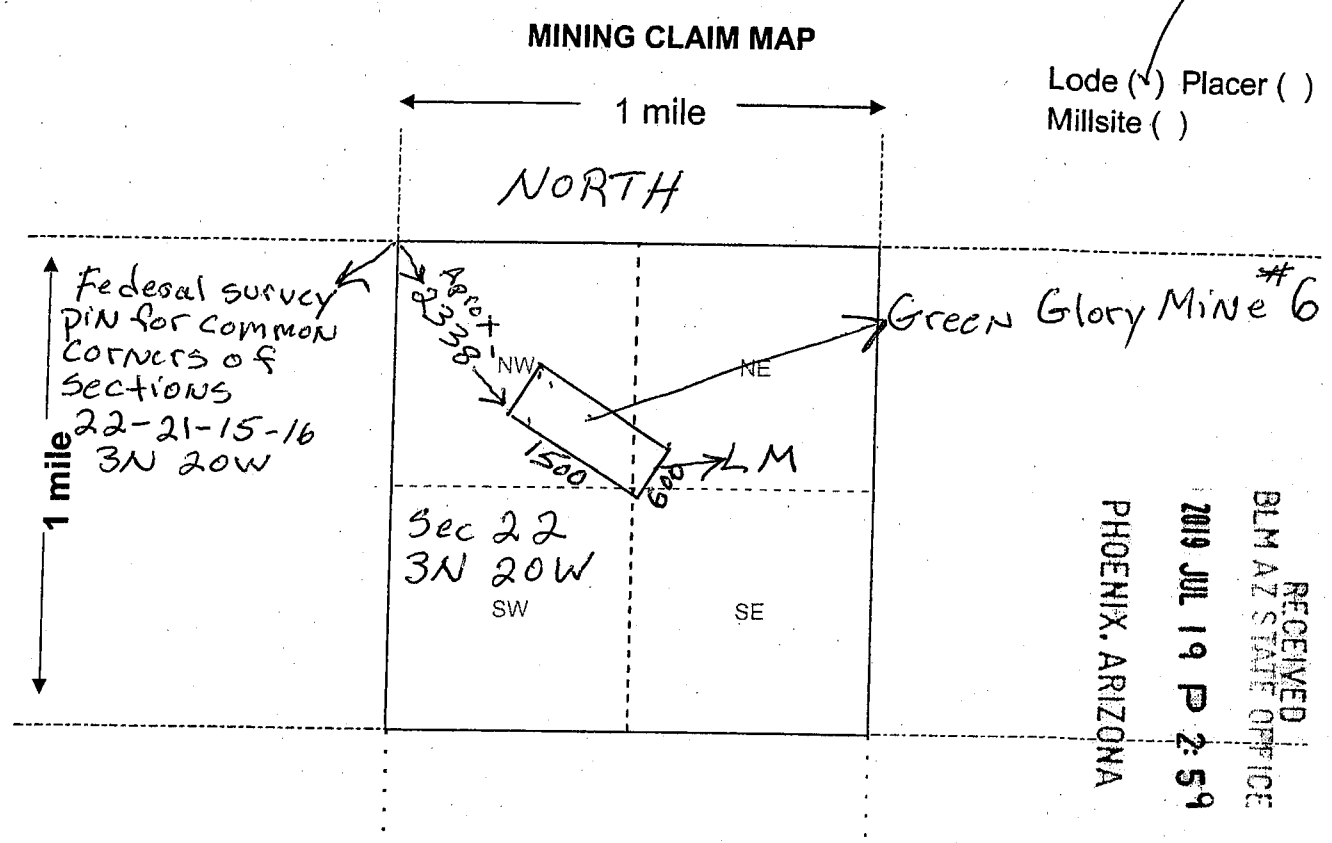
LOCATOR(s) AGENT

Print Name(s) Ron Bussolotti Eric Drummond

Signature(s) Ron Bussolotti Eric Drummond

AMC456710

Green Glory Mine 6 Ron Bussolotti
 OWNERS = 2324 Cabot Plains rd
 Cabot, VT 05647
 Eric Drummond
 PO Box 7049
 Rancho Santa Fe, CA 92067



Lode (✓) Placer ()
 Millsite ()

RECEIVED
 BLM AZ STATE OFFICE
 2019 JUL 19 P 2:59
 PHOENIX, ARIZONA

Scale: 1" = 2000 feet



- The above map depicts the Green Glory Mine 6 mining claim, which is located in Section (s) 22, Township 3 N, Range 20 W, Gila and Salt River Base and Meridian, La Paz County, Arizona. Total claim acreage is 20.6
- The type of corner and location monuments used are as follows: 5' foot tall capped PVC pipe set in rocks
- The bearings and distances in degrees and feet between claim corners and to a public land survey monument are as depicted on the map.
- If the claim is a placer or millsite claim with exterior limits conforming to legal subdivisions of the public survey, provide a legal description of the claim _____

AMC456770



LR2000 Internal

CR Geographic Report with Land

Download User Guide (pdf)

Purpose: This report produces a geographic listing of case information based on retrieval by Meridian/Township/Range. This report format will display the case type, case disposition, meridian, township, range, section, survey type, survey number, surface management agency, pending actions, serial number, and total case acres.

To refresh the query, do a **Ctrl-R**. It resets the page and clears any criteria fields that may have entries.



No Results

The specified criteria didn't result in any data. This is often caused by applying filters and/or selection steps that are too restrictive or that contain incorrect values. Please check your analysis filters and selection steps, and try again. The filters or selection steps currently being applied are shown below.

Filters

Disposition is equal to **AUTHORIZED, CANCELLED, EXPIRED, PENDING, REJECTED, RELINQUISHED, WITHDRAWN**



and Meridian Township Range Section is equal to **14 0030N 0200W 022**

and Admin State is equal to **AZ**

Ron Bussolotti
2324 Cabot Plains
Cabot, VT 05647

Bureau of Land Management
1 North Central Ave
suite 800 mining Dept
Phoenix, Arizona 85004-4427

MGP
~~DOES~~ NOT
MATCH
DESCRIPTION



USPS TRACKING #



Label 400 Jan 2013
7690-18-000-7948

9114 9023 0722 4458 5546 90



UNITED STATES POSTAL SERVICE

RECEIVED
BLM AZ STATE OFFICE

1 2019 JUL 19 P 2:59

PHOENIX, ARIZONA

PRIORITY[®]
★ MAIL ★

FLAT RATE ENVELOPE
ONE RATE ★ ANY WEIGHT*

PRESS FIRMLY TO SEAL



* Domestic only.

PRESS FIRMLY TO SEAL

PRIORITY[®]
★ MAIL ★



DATE OF DELIVERY SPECIFIED*



USPS TRACKING[™] INCLUDED*



INSURANCE INCLUDED*




PICKUP AVAILABLE

* Domestic only

VISIT US AT USPS.COM[®]
ORDER FREE SUPPLIES ONLINE



EP14H July 2013
OD: 10 x 5



PS00001000064